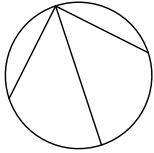


1:200  
metres 4 8 12 16 20



to East Coker village  
via Coker Court Lane

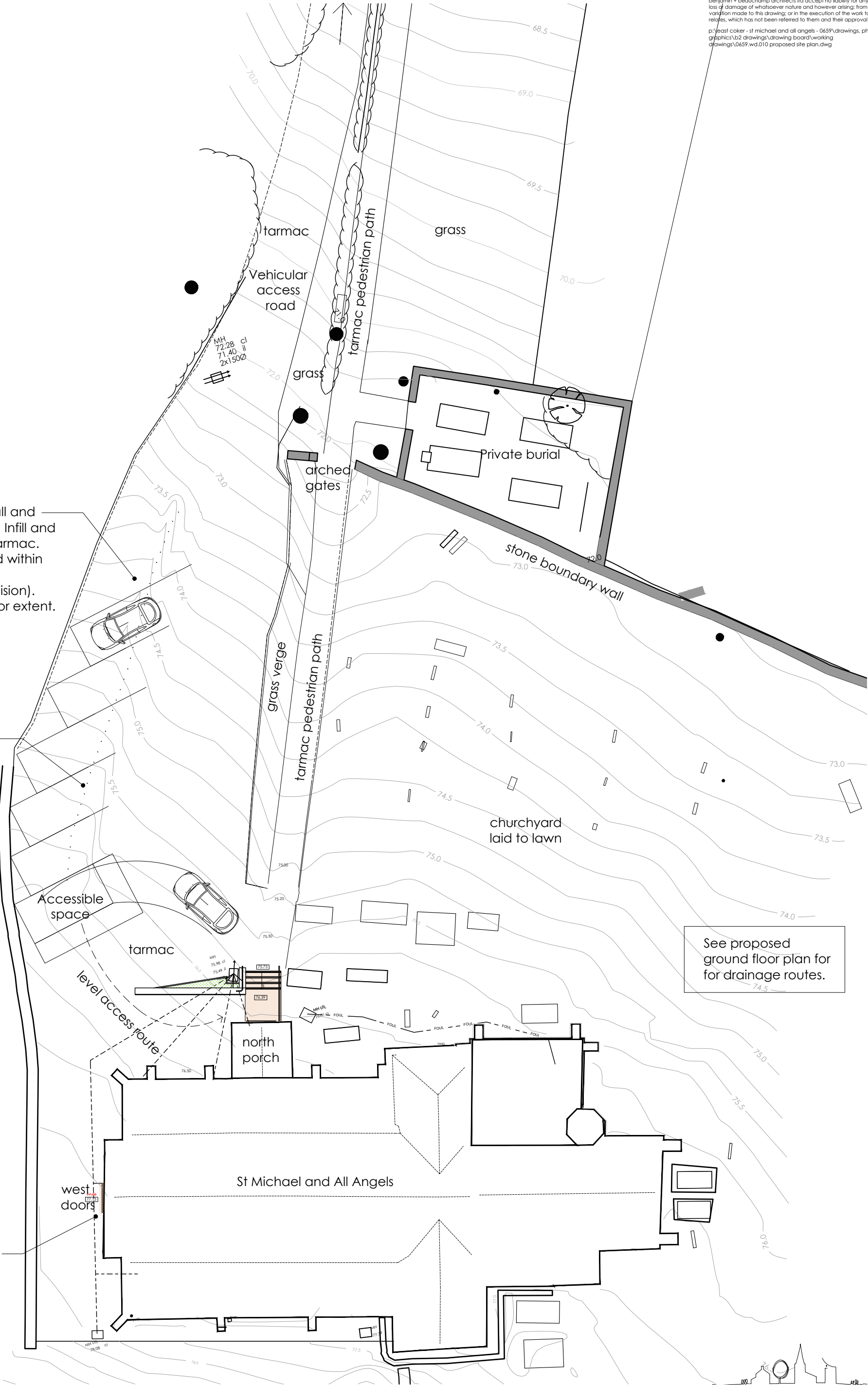
© This Drawing is the copyright of benjamin + beauchamp architects ltd.  
All dimensions to be checked on site by contractor and not scaled from this drawing. Scaling for planning purposes only.  
benjamin + beauchamp architects ltd accept no liability for any expense, loss of damage of whatsoever nature and however arising; from any variation made to this drawing; or in the execution of the work to which it relates, which has not been referred to them and their approval obtained.  
p:\east coker - st michael and all angels - 0659\drawings, photos & graphics\b2 drawings\drawing board\working drawings\0659.wd.010 proposed site plan.dwg

Low level masonry wall and yew hedge removed. Infill and re-grade levels with tarmac. Headstones relocated within churchyard under (archeological supervision). See demolition plan for extent.

Line of 25mm dia. stainless steel demarcation studs at 600mm centres to mark line of former boundary wall.

Coker Court

Remove step and re-grade existing tarmac levels at west end.



See proposed  
ground floor plan for  
for drainage routes.















Proposed Section AA - 1:50@A1

New North Aisle Ramp and railing behind - see WD.024

Relocate font - see WD.022

New Glazed North Porch Door - see WD.023



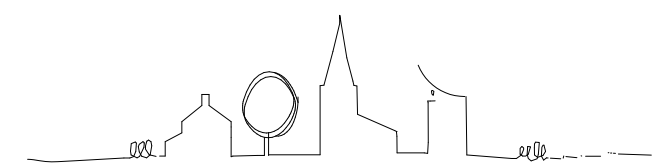
Proposed Section BB - 1:50@A1

New timber steps - see WD.033

Relocate font - see WD.022

New Floor - see WD.030

New North Aisle Ramp Section- see WD.024



Revision	Date	Initials	Revised by
A	08.10.25	mh	General revision.

**EAST COKER - St Michael and All Angels**

Title

**Proposed Sections AA & BB**

Stage  
**WORKING DRAWINGS**

**benjamin + beauchamp**  
**architecture design conservation**  
the borough studios, the borough,  
wedmore, somerset BS28 4EB  
T 01934 713313 F 01934 713314

Drawn By  
**IG**

Date  
**06.10.25**

Scale  
**1:50 at A1**

Drawing No.  
**0659WD.014**

Sheet No.  
**A**